

Features and Benefits

FieldGenius v11.0.2

21 April 2021

Contents

MicroSurvey FieldGenius v11.0.2	3
New: FieldGenius Basic License	3
New: 2018 .DWG File Support	4
New: Tangent to Circle Intersection	5






MicroSurvey FieldGenius v11.0.2

Release Date: April 26, 2021

This release of FieldGenius introduces an entry level license option to provide budget conscious users with an easy to use budget friendly software solution. FieldGenius v11.0.2 now has support for direct import of 2018 .DWG file formats. We also added a new tangent to circle COGO calculation, new GPS drivers and updated existing drivers to support new functions.

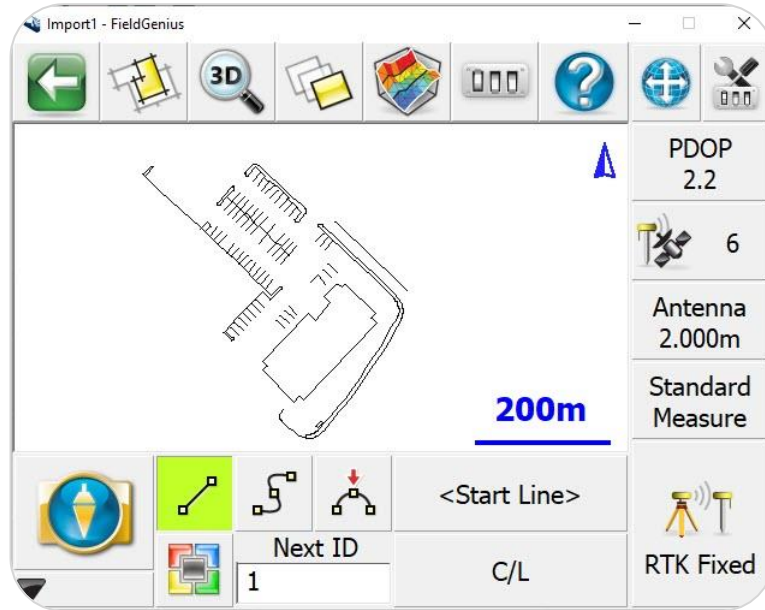
The FieldGenius [Release Notes](#) detail all the new v11.0.2 features and improvements.

New: FieldGenius Basic License

Basics 	<input checked="" type="checkbox"/>
Total Station Features 	<input type="checkbox"/> or <input checked="" type="checkbox"/>
GNSS Features 	<input type="checkbox"/> or <input checked="" type="checkbox"/>
Roading Features 	<input type="checkbox"/>
Robotics Features 	<input type="checkbox"/>

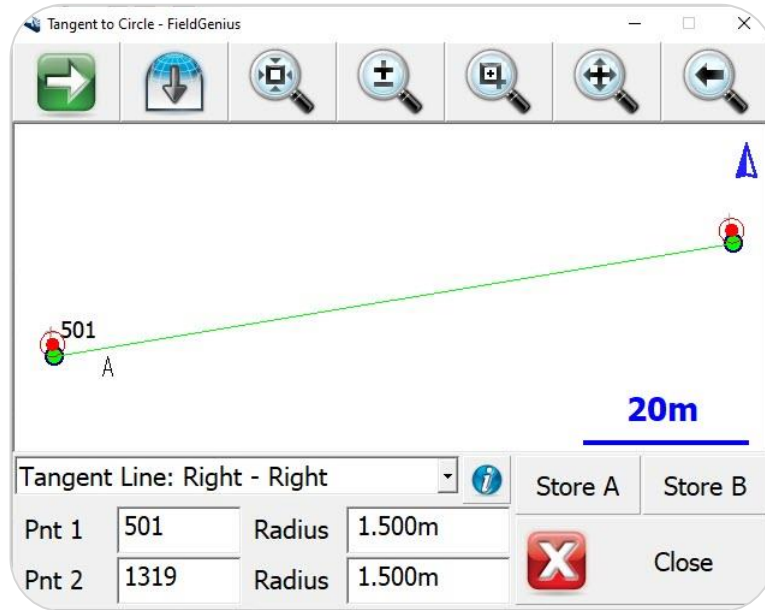
Feature	Benefit
FieldGenius Basic	Users now have an entry level license option to support budget conscious users that require strictly just GNSS or Total Station features.


New: 2018 .DWG File Support



Feature	Benefit
2018 .DWG Support	Provides the ability to import 2018 .DWG file formats into projects, supporting the latest changes.

New: Tangent to Circle Intersection



Feature	Benefit
Tangent to Circle Intersection	New COGO calculation option that will allow the user to compute points via tangent to circle. For example) computing building corners.
	Click here to watch an overview video

