



---

## Features and Benefits

FieldGenius for Android v1.9.2

4 June 2021

---

# Contents

<b>MicroSurvey FieldGenius for Android v1.9.2.....</b>	<b>3</b>
<b>New: Import LandXML .....</b>	<b>3</b>
<b>New: Surface Staking.....</b>	<b>4</b>
<b>New: GNSS Offset Measurement .....</b>	<b>5</b>

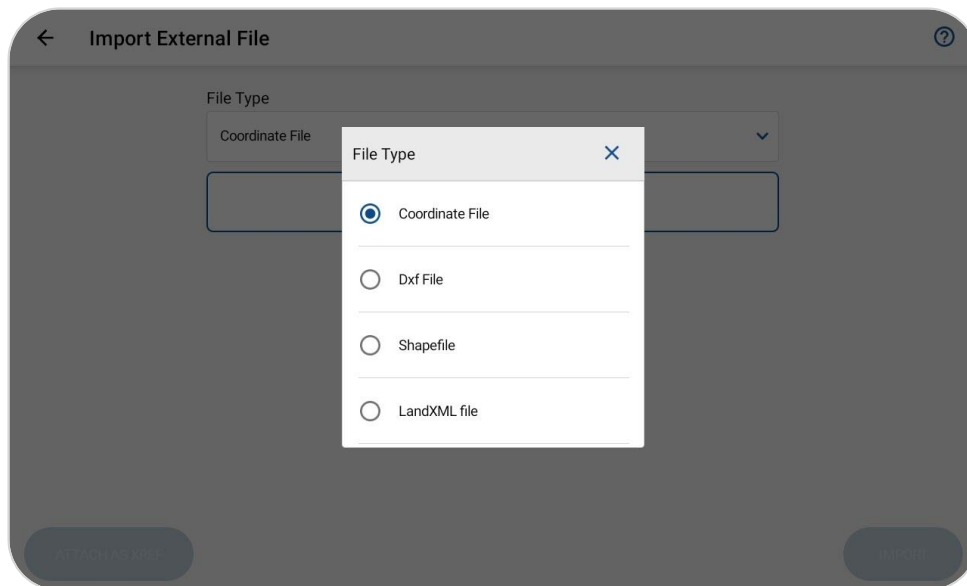
# MicroSurvey FieldGenius for Android v1.9.2

Release Date: June 7, 2021

This release of FieldGenius for Android introduces a new option to allow users to import LandXML surface files to perform analysis for excavation purposes. A new GNSS offset measurement function to allow users to compute offset locations that are not observable with the GNSS receiver. We also included some refinements to improve Bluetooth stability, GIS and Auto Recording updates to improve the workflow.

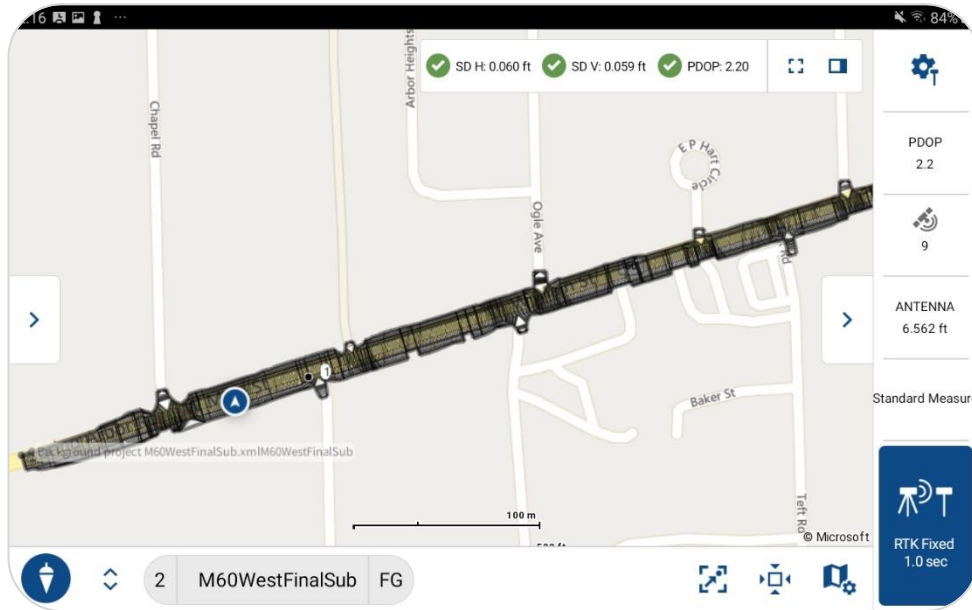
The FieldGenius for Android [Release Notes](#) detail all the new 1.9.2 features and improvements. Visit [microsurvey.com/license](https://microsurvey.com/license) to download and receive the latest features.


## New: Import LandXML



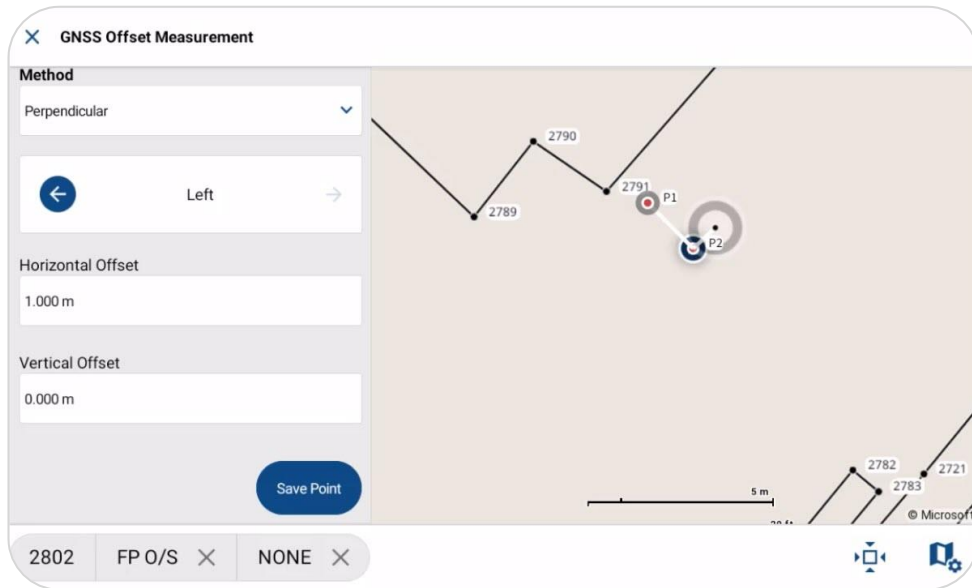
Feature	Benefit
Import LandXML	Users can import LandXML surface files into the application to perform excavation analysis.

**New: Surface Staking**



Feature	Benefit
Surface Staking	Provides the ability stake an imported design surface to perform excavation analysis.
Overview Video 	Click <a href="#">here</a> to view

**New: GNSS Offset Measurement**



Feature	Benefit
GNSS Offset	To allow users to compute offset locations that are not observable with their GNSS receiver.
Overview Video	Click <a href="#">here</a> to view

